CORRECTION RECORD

REV'N NO.	DATE OF CORRECTION	ATTACHED BY	DATE ATTACHED

"All water pipes shown in this volume are on the High Service System and are marked "H". All territory appearing in this volume is outside the regular Fire Limits."

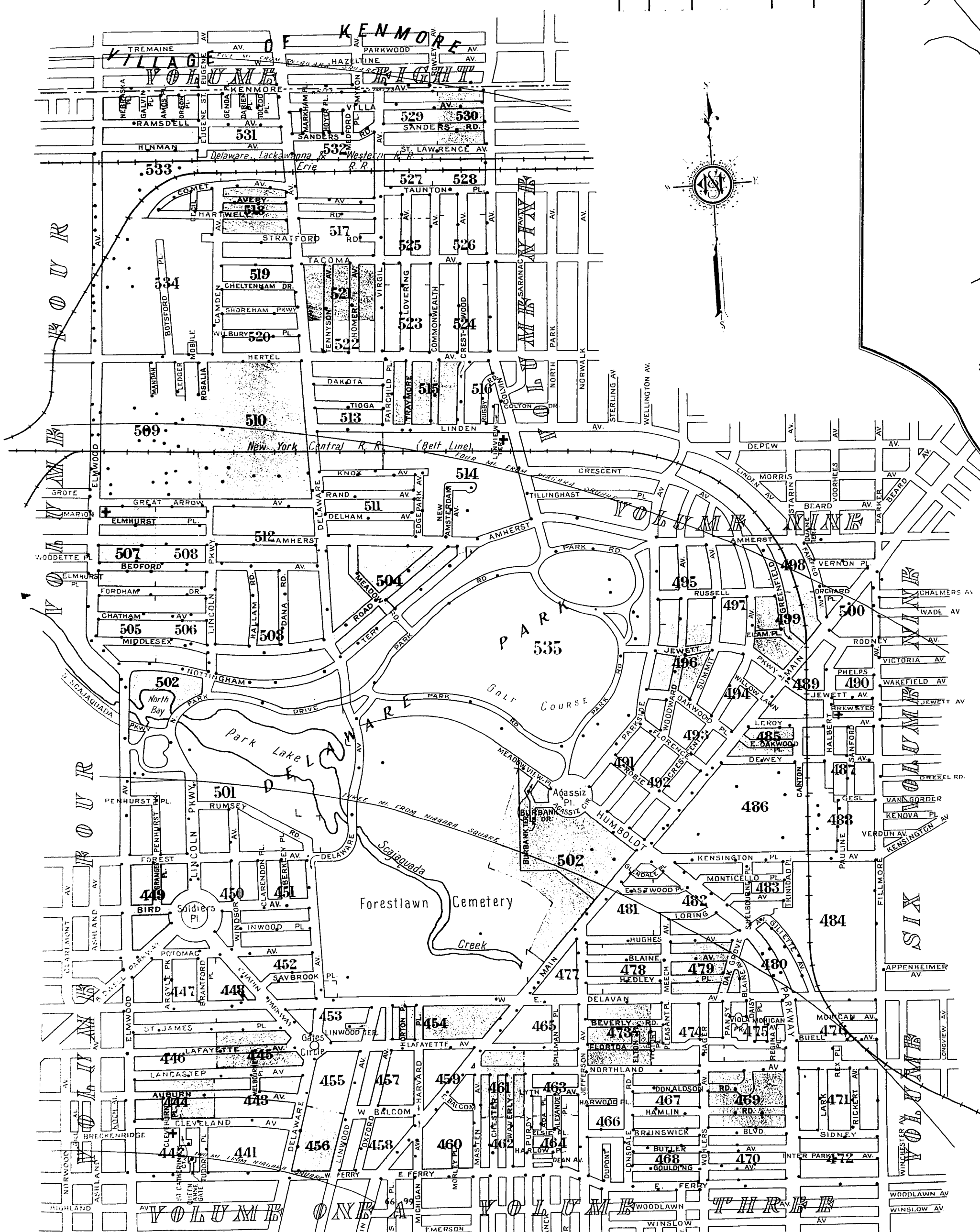

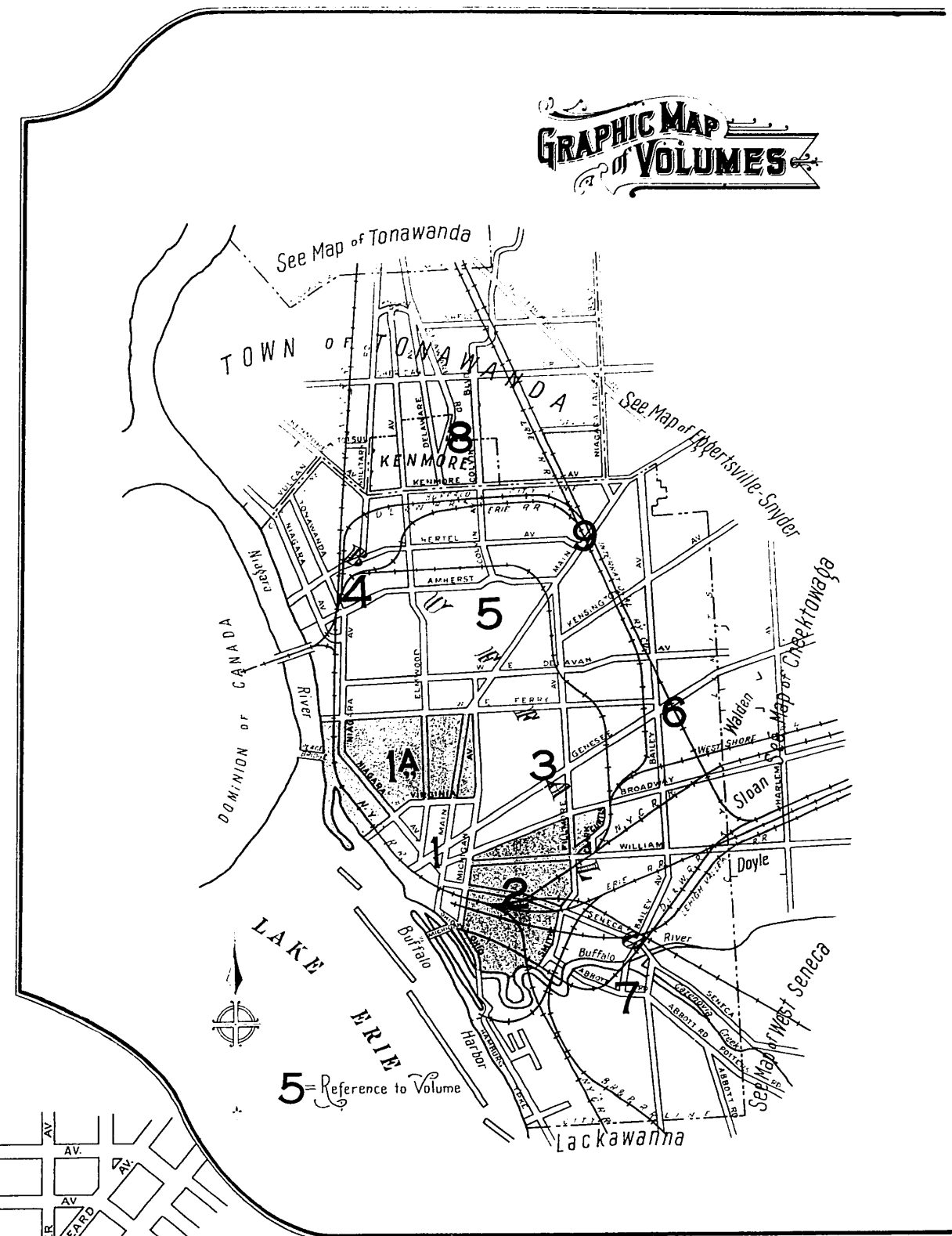

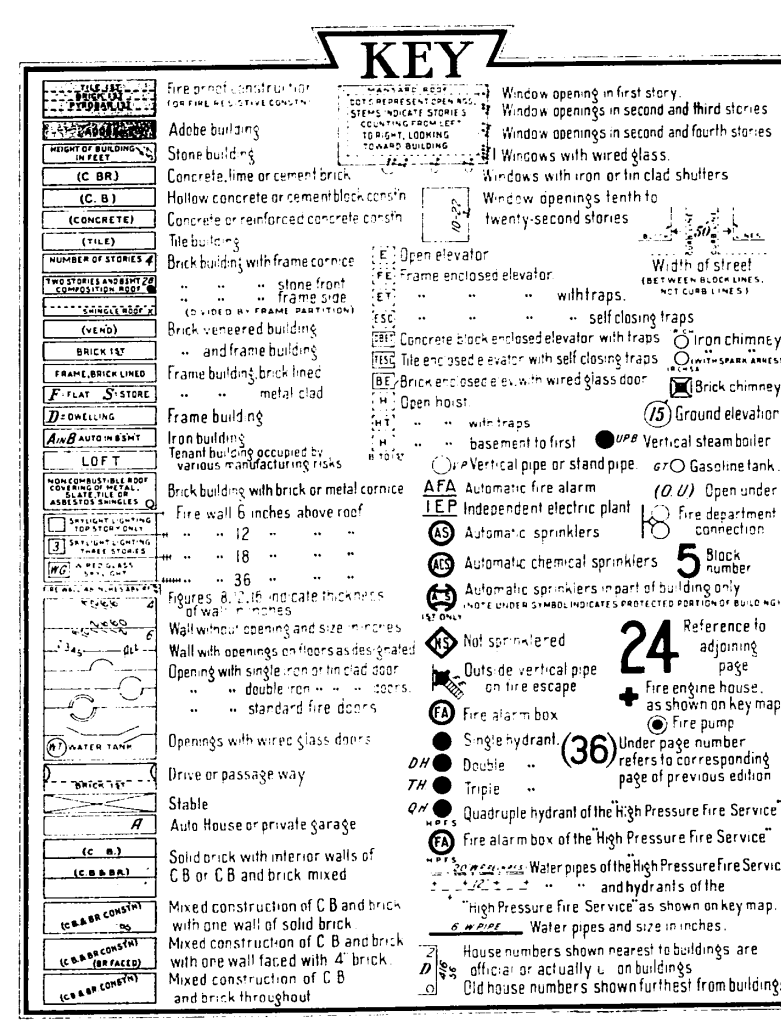

Scale 1000 feet to one inch
(Approx)

Copyright 1935 by the Sanborn Map Co.